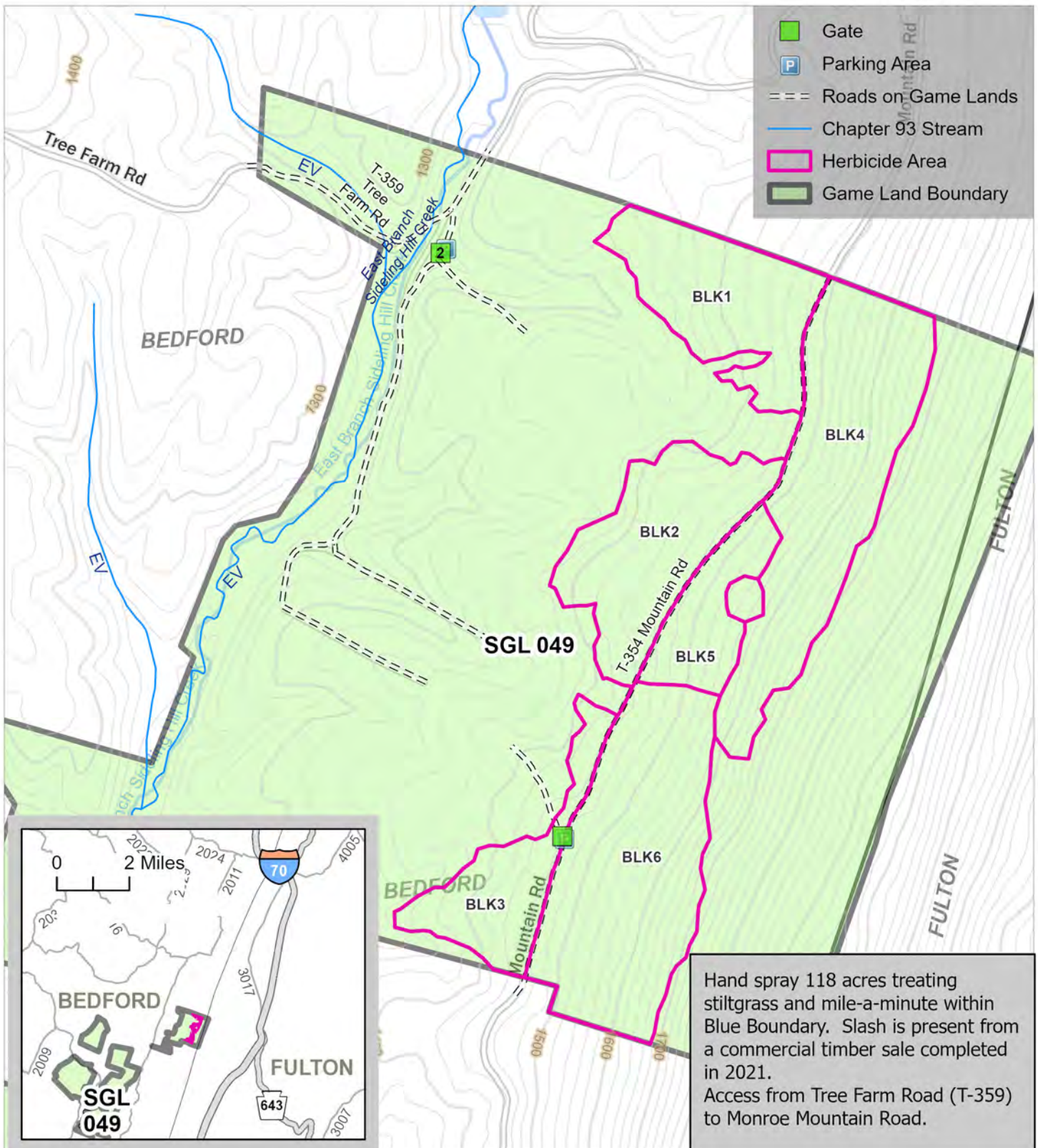


Monroe Mountain Herbicide Project # 049-2023-02

SGL 49
Monroe Township
Huntingdon County
Compartment(s): 1
Stand(s): 5, 11, 12

Spray Period: 6/1-6/28
Slope: Moderate
Rocks: Moderate
B1: 17 ac B2: 19 ac
B3: 12 ac B4: 30 ac
B5: 8 ac B6: 32 ac
118 Total Acres



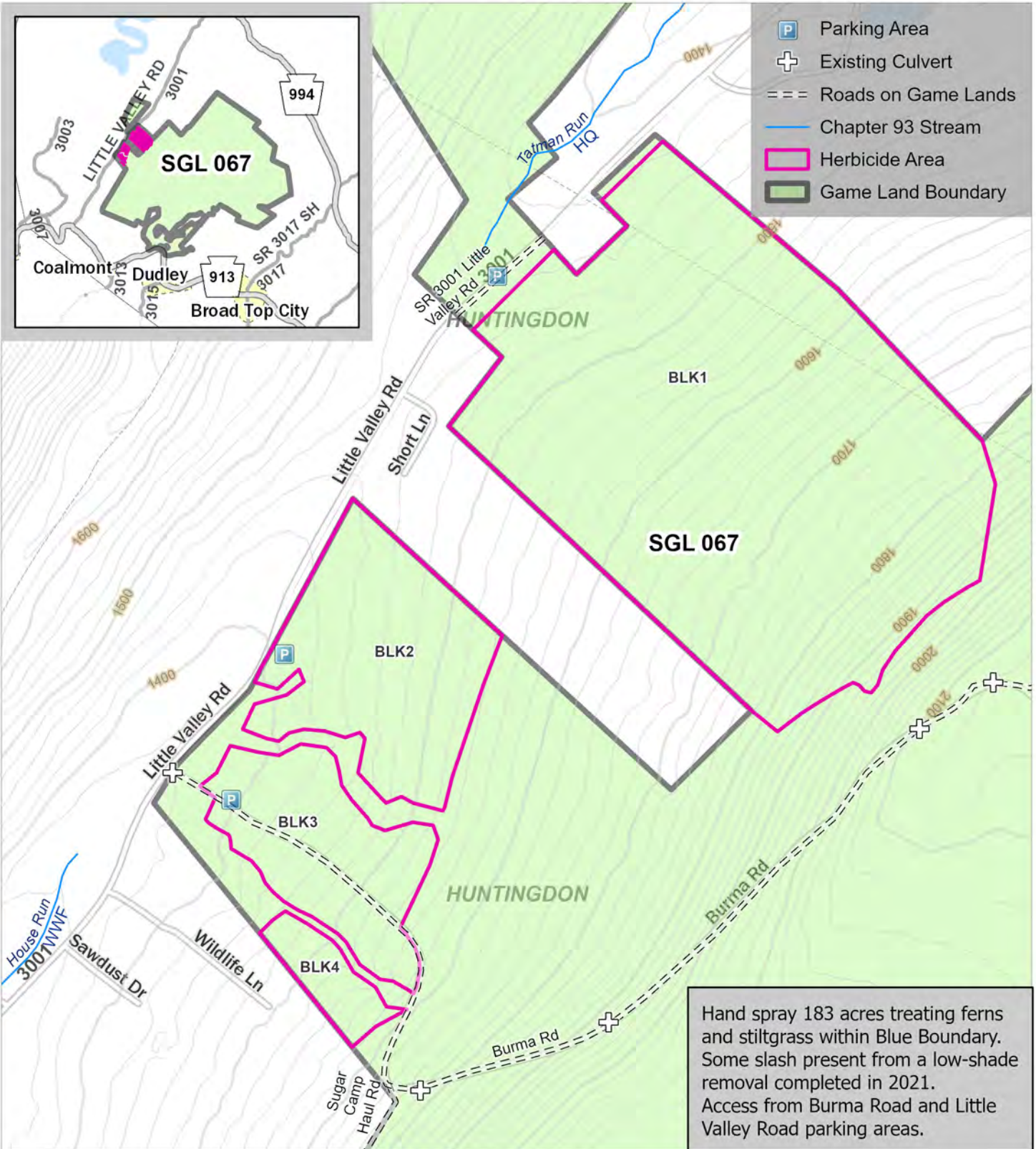
Hand spray 118 acres treating stiltgrass and mile-a-minute within Blue Boundary. Slash is present from a commercial timber sale completed in 2021. Access from Tree Farm Road (T-359) to Monroe Mountain Road.



Ice Road Herbicide Project # 067-2023-02

SGL 67
Carbon, Todd Townships
Huntingdon County
Compartment(s): 1; 2
Stand(s): 6, 8; 5

Spray Period: 6/1-6/28
Slope: Moderate
Rocks: Moderate
B1: 126 ac B2: 31 ac
B3: 21 ac B4: 5 ac
Total: 183 Acres



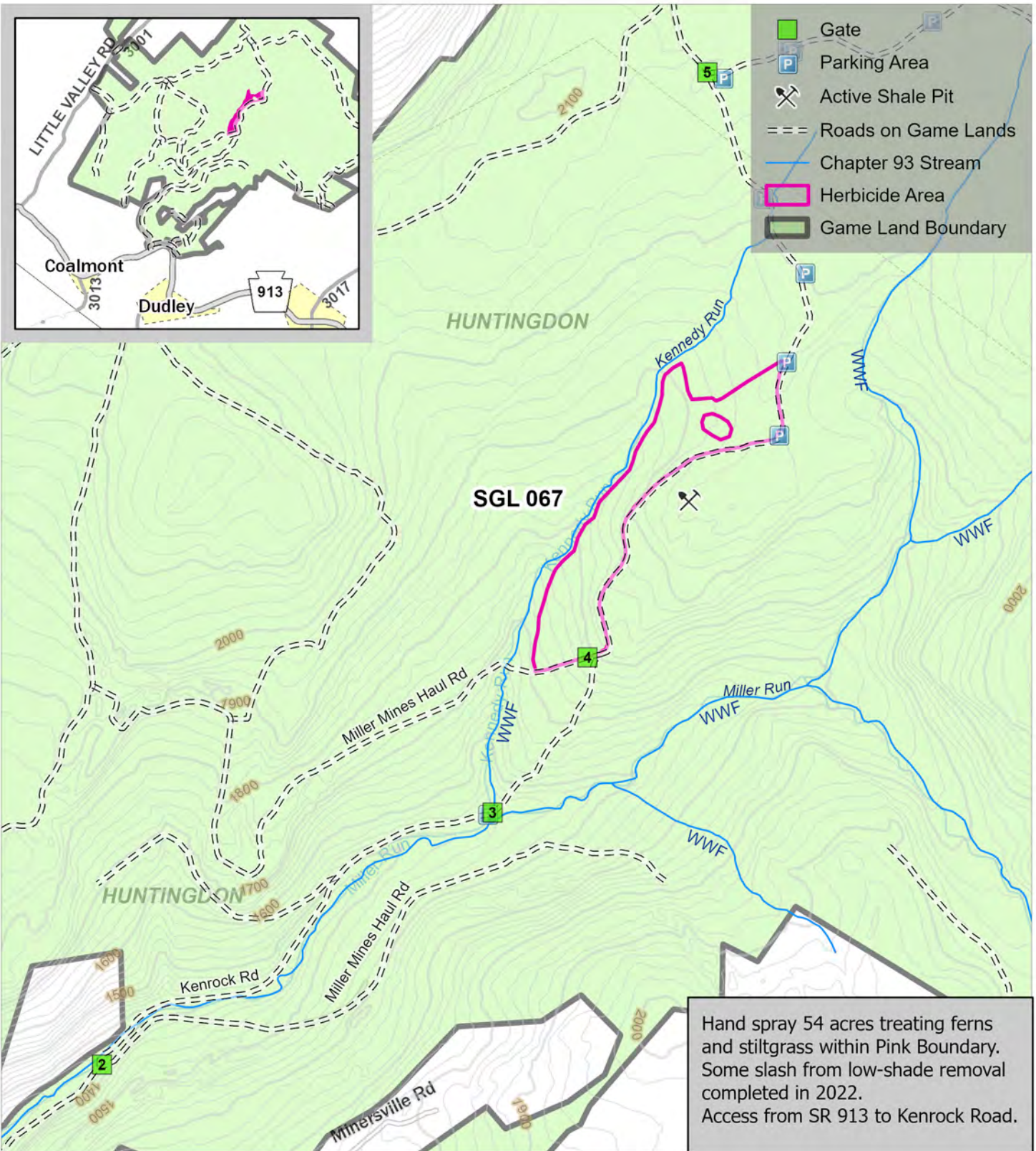
Hand spray 183 acres treating ferns and stiltgrass within Blue Boundary. Some slash present from a low-shade removal completed in 2021. Access from Burma Road and Little Valley Road parking areas.



Washed Out Herbicide Project # 067-2023-03


SGL 67
Carbon Township
Huntingdon County
Compartment(s): 2
Stand(s): 14

Spray Period: 6/1-6/28
Slope: Low
Rocks: Moderate
54 Acres



Hand spray 54 acres treating ferns and stiltgrass within Pink Boundary. Some slash from low-shade removal completed in 2022. Access from SR 913 to Kenrock Road.

Forester: dstrunk
11/01/2022



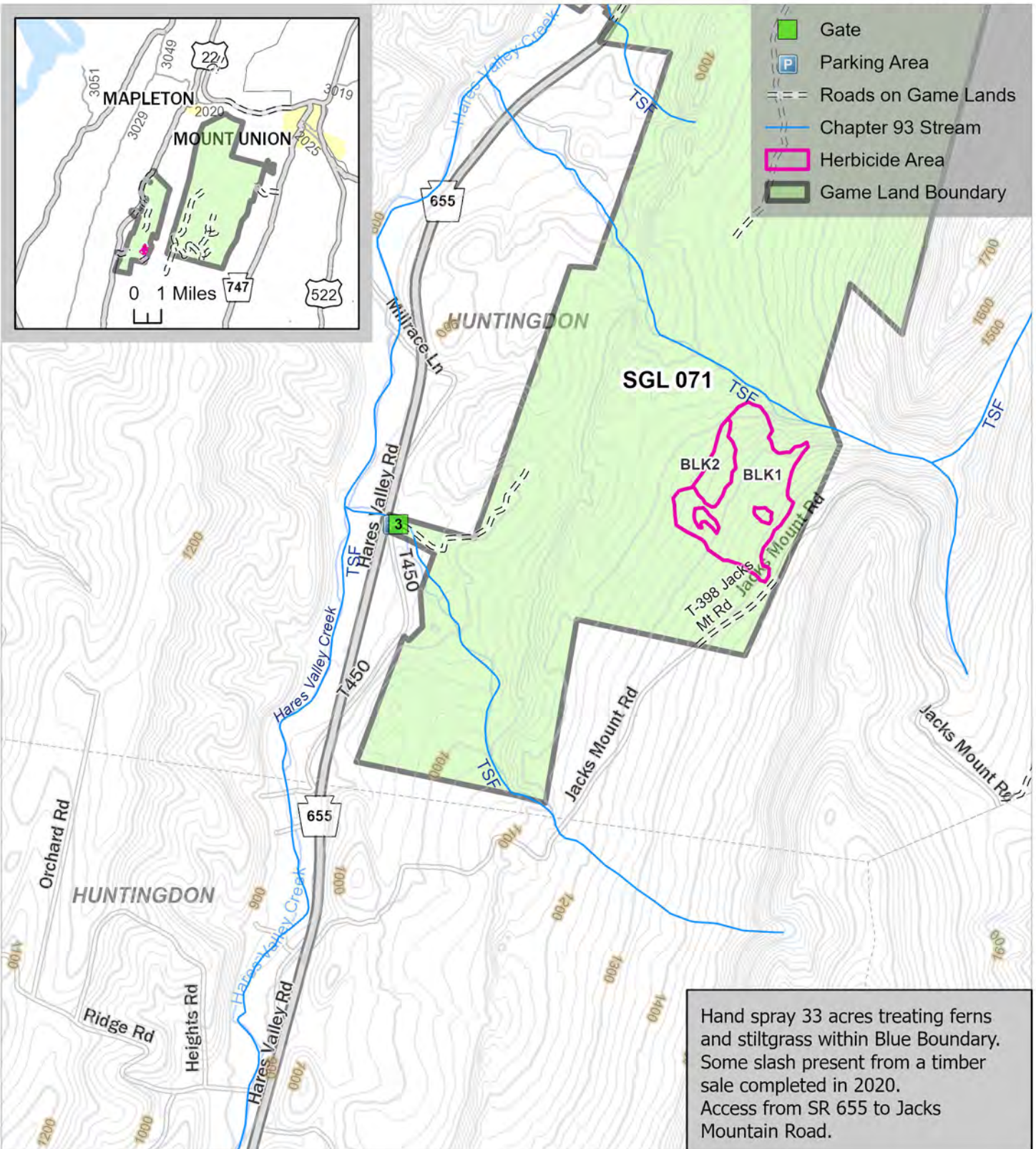
1 inch = 2,000 feet



Hares Hill Herbicide Project # 071-2023-01

SGL 71
Union Township
Huntingdon County
Compartment(s): 3
Stand(s): 30

Spray Period: 6/1-6/28
Slope: Low
Rocks: Low
B1: 28 ac
B2: 5 ac
Total: 33 Acres



Forester: dstrunk
11/01/2022

0 1,000 2,000
US Feet

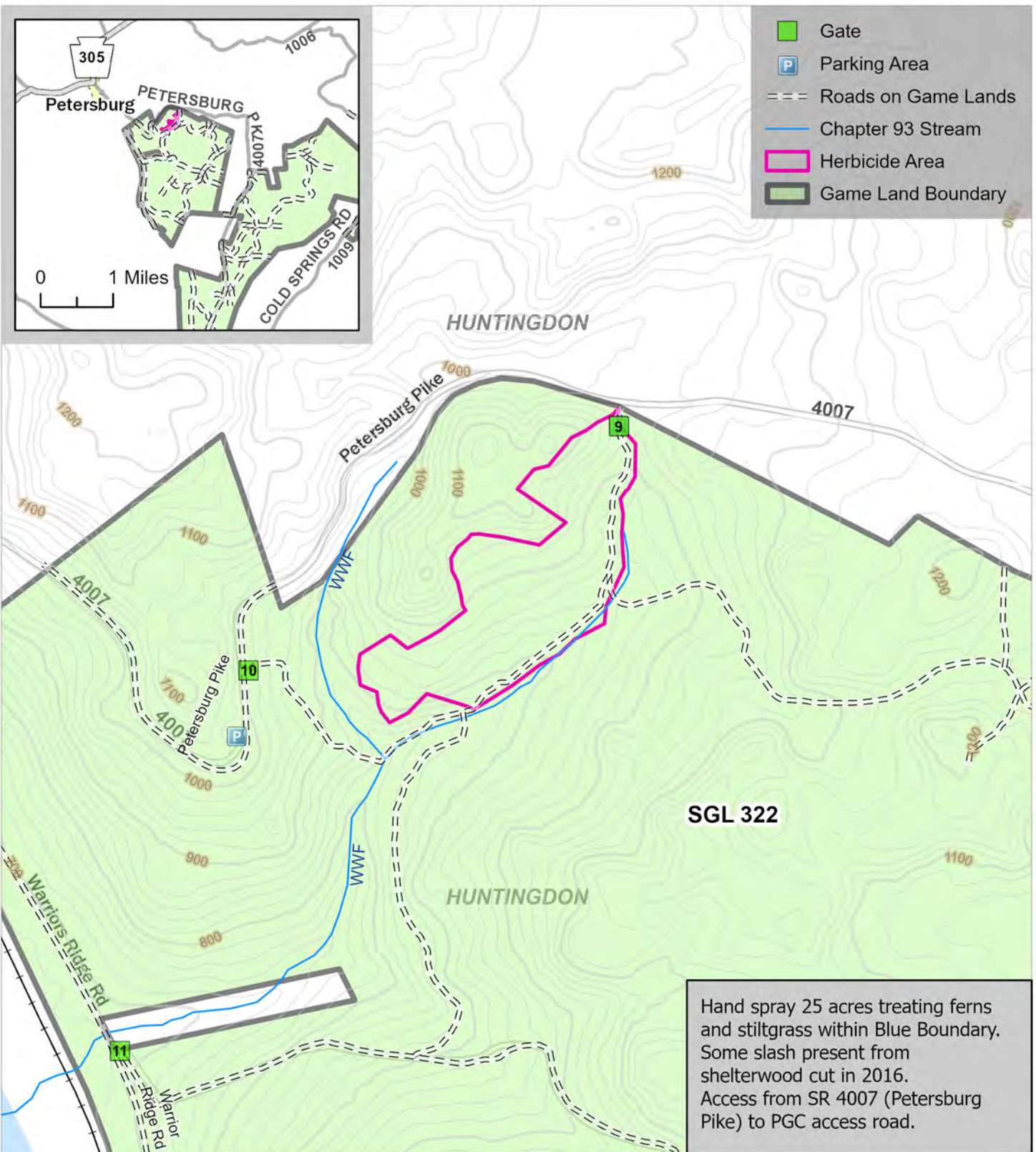
1 inch = 2,000 feet



Bow Hanger II Herbicide Project # 322-2023-01

SGL
Logan Township
Huntingdon County
Compartment(s): 3
Stand(s): 39

Spray Period: 6/1-6/28
Slope: Moderate
Rocks: Moderate
25 Acres



Forester: dstrunk
10/27/2022

0 1,000 2,000
US Feet

1 inch = 1,000 feet

